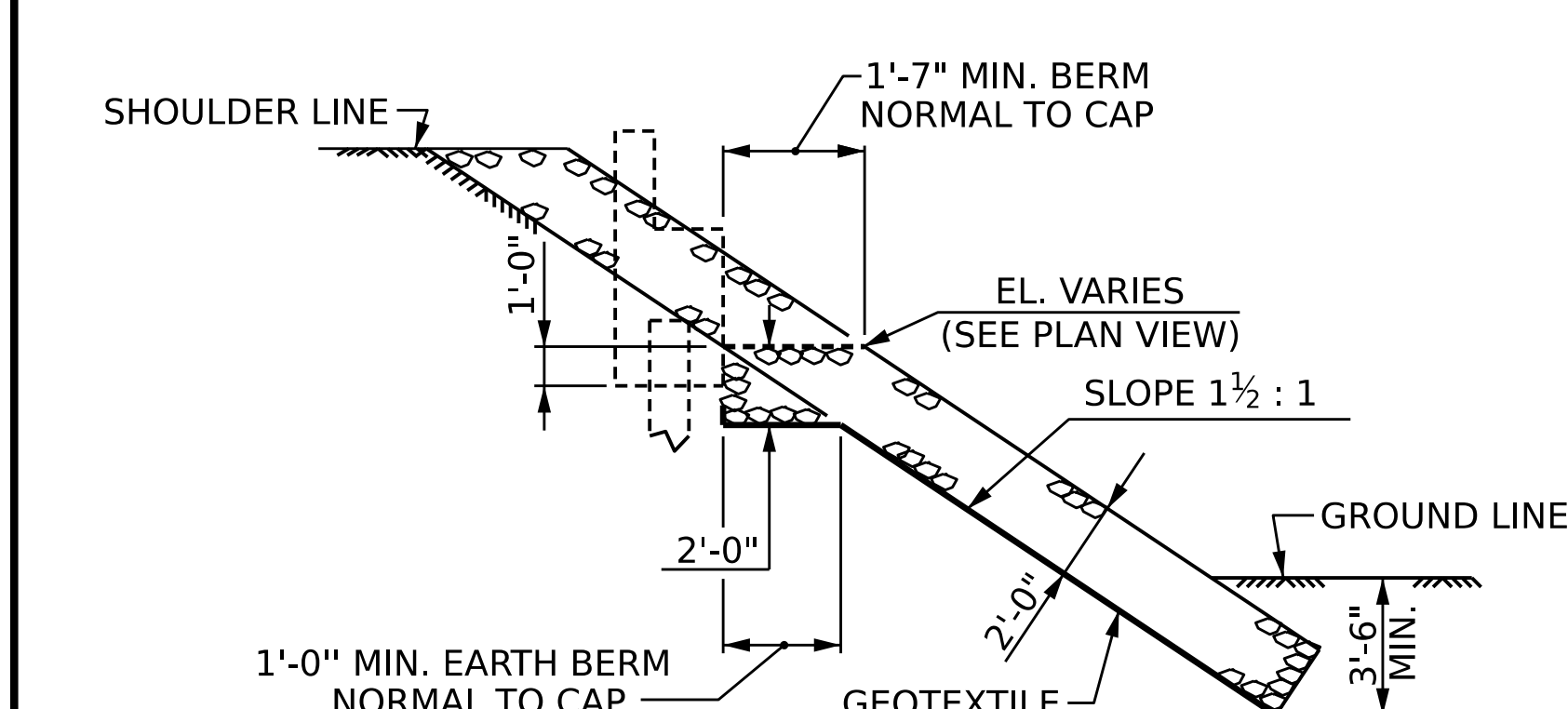
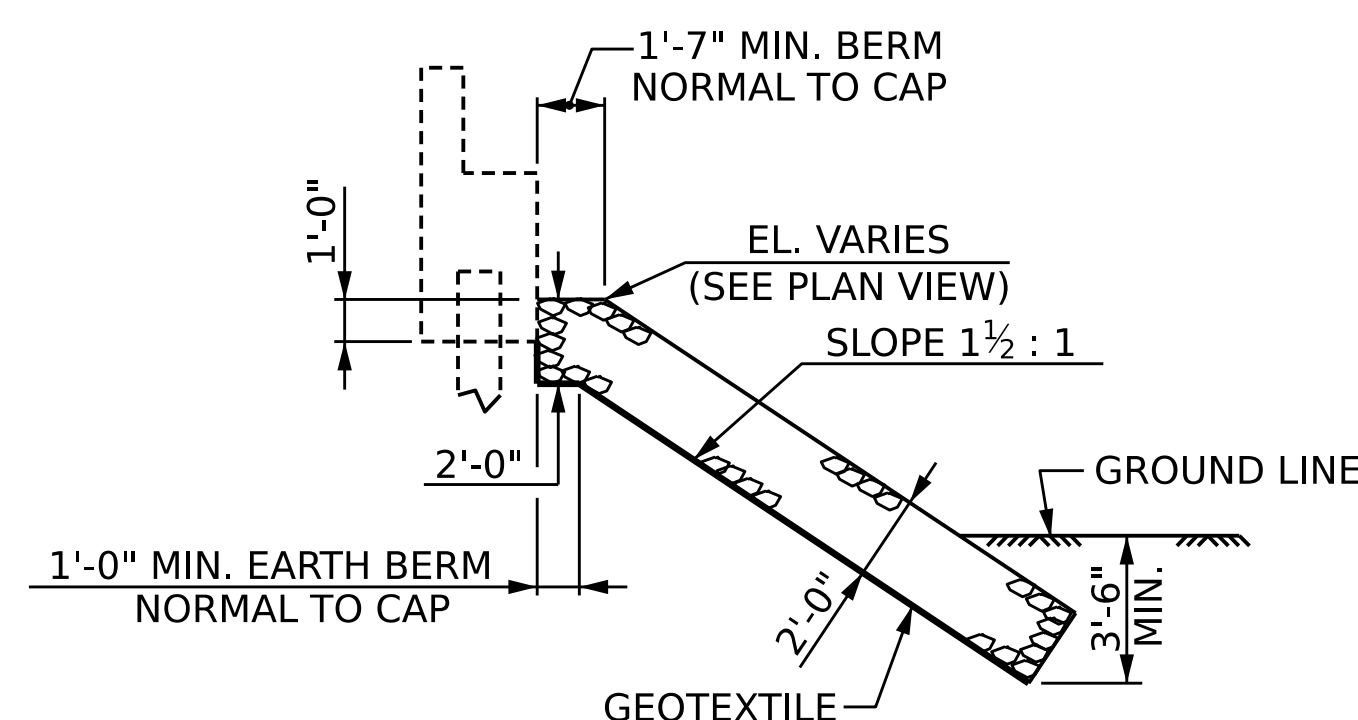


NOTES:
FOR BERM WIDTH DIMENSIONS, SEE GENERAL DRAWING.

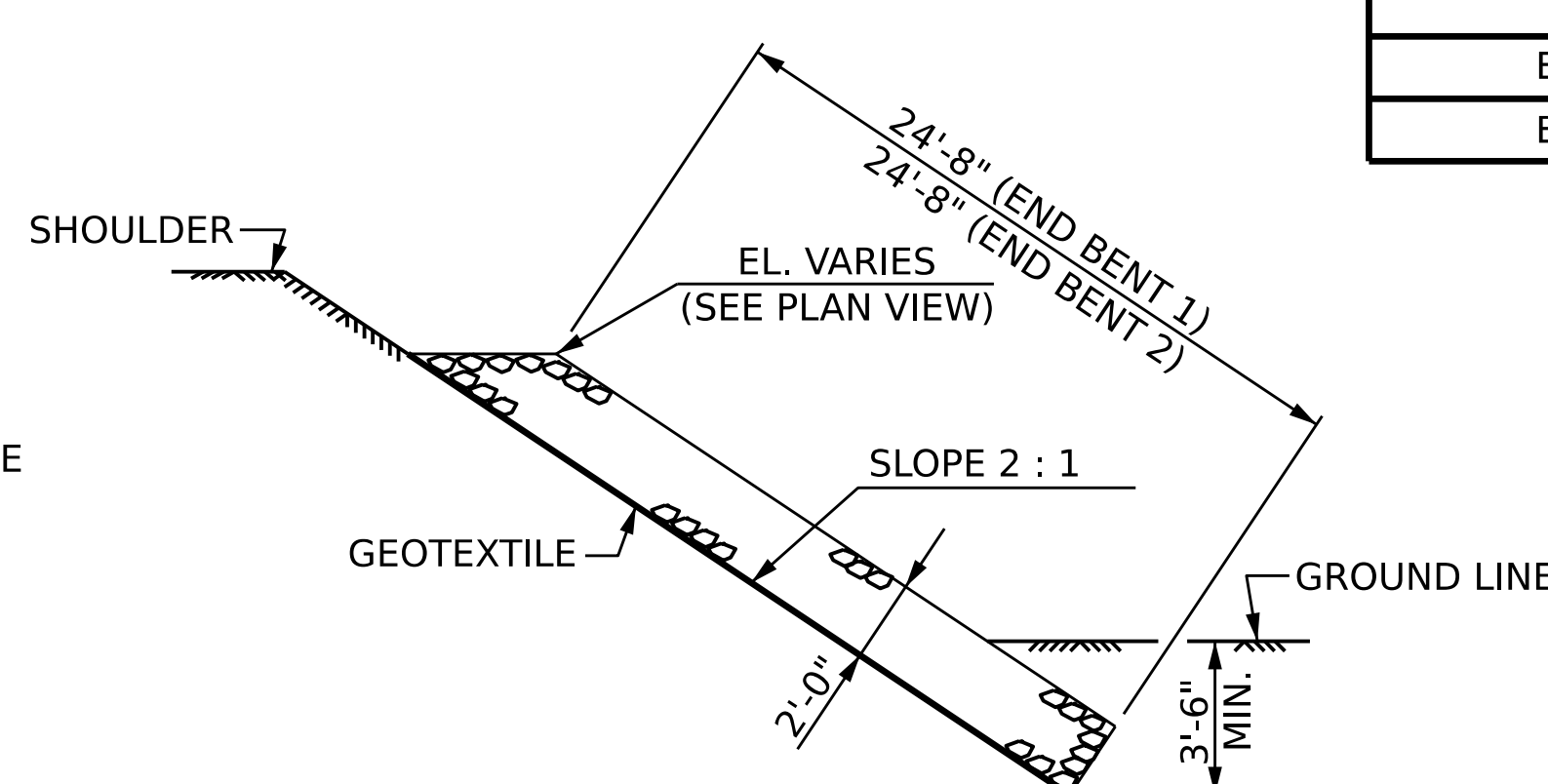


SECTION H-H



SECTION C-C

BERM RIP RAPPED



SECTION C-C

ESTIMATED QUANTITIES		
BRIDGE @ STA. 16+10.49	RIP RAP CLASS II (2'-0" THICK)	GEOTEXTILE FOR DRAINAGE
	TONS	SQUARE YARDS
END BENT 1	95	106
END BENT 2	87	97

PROJECT NO. HB-0030
MACON COUNTY
STATION: 16+10.49 -L-

REVISIONS						SHEET NO. S-25
NO.	BY:	DATE:	NO.	BY:	DATE:	
1			3			TOTAL SHEETS 26
2			4			

DRAWN BY : G. DWIGHT LOFLIN DATE : 01-2025
CHECKED BY : LOGAN C. YARBROUGH DATE : 01-2025
DESIGN ENGINEER OF RECORD: LOGAN C. YARBROUGH DATE : 08-2025

**DOCUMENT NOT CONSIDERED FINAL
UNLESS ALL SIGNATURES COMPLETED**

DRMP
8210 UNIVERSITY EXECUTIVE
PARK DRIVE SUITE 220,
CHARLOTTE, NC 28262
(704) 549-4260

NC LICENSE NO. F-1524

DRMP JOB NUMBER: 20-0464.031

STD. NO. RR1